

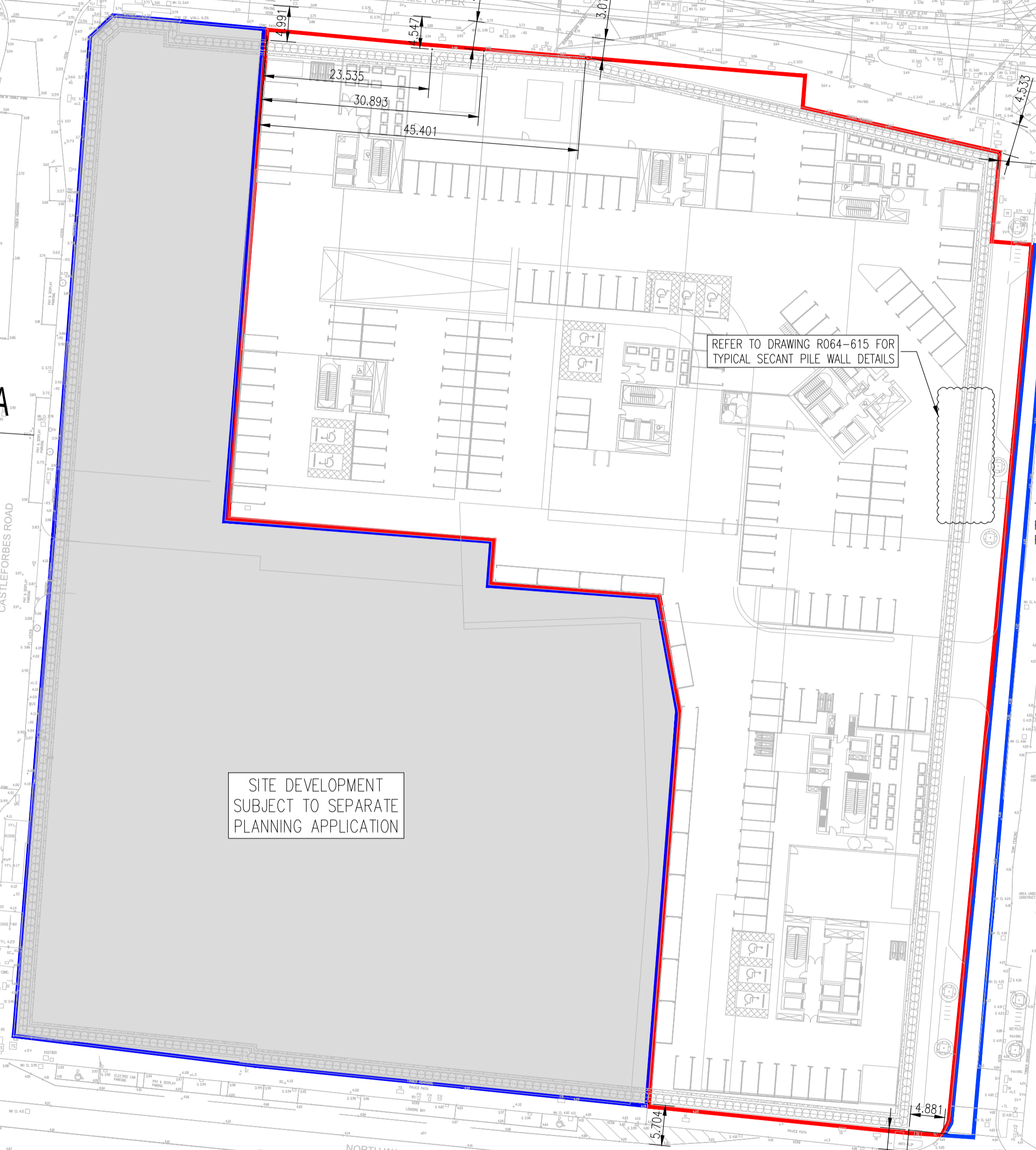



LEGEND.	
SITE BOUNDARY	
LANDOWNERSHIP	



SITE DEVELOPMENT
SUBJECT TO SEPARATE
PLANNING APPLICATION

REFER TO DRAWING R064-615 FOR
TYPICAL SECANT PILE WALL DETAILS

REFER TO DRAWING R064-613
FOR SECTION A-A

PLANNING DRAWING.
NOT FOR CONSTRUCTION.
ALL LEVELS GIVEN ARE
RELATIVE TO ORDNANCE DATUM.
THIS DRAWING HAS BEEN ISSUED FOR INFORMATION
PURPOSES ONLY AND MUST NOT BE USED
FOR CONSTRUCTION UNDER ANY CIRCUMSTANCES

NOTES

- For setting out refer to Architect's drawings.
- This drawing to be read in conjunction with all other Architectural and Engineering drawings and all other relevant drawings and Specifications.
- DO NOT SCALE THIS DRAWING. Use figured dimensions only.
- No part of this document may be reproduced or transmitted in any form or stored in any retrieval system of any nature without the written permission as copyright holder except as agreed for use on the project for which the document was originally issued.
- Ordnance Survey Ireland Licence Number EN 0074021

Rev. No.	Date	REVISION NOTE
A	08/01/2021	Revised for SHD Application.
B	15/01/2021	Site Boundary Revised

Dim. By	Chkd. By
JS	MD
JS	MD

Architect	Henry J Lyons	
Project	Waterfront South Central SHD	
Title	Pile Setting-Out Plan	
Dim by	Chkd by	Aprvd by
GS	MD	MD
Date	Scale	Dwg. No.
Jan' 2021	1:500 @ A1	R064-219
		Revision
		B

CS Consulting Group
DUBLIN | LONDON | LIMERICK

Head Office
19-22 Dame Street, Dublin 2.
T: +353 (0)1 5480863 F: +353 (0)1 9011355
e: info@csconsulting.ie
w: www.csconsulting.ie

Quality
Environment I.S. EN ISO 9001:2008
Energy I.S. EN ISO 14001:2004
Health & Safety I.S. EN ISO 50001:2011
NSAI Certified OHSAS 18001:2007

